

West Burton Solar Project

Streets Plan Revision ~~AB~~ - Change Application Version (Tracked)

Prepared by: Lanpro Services

~~November 2023~~ January 2024

PINS reference: EN010132

Document reference: ~~EX1CR1~~/WB2.11_ AB

APFP Regulation 5(2)(k)



Schedule of Changes

| Figure Reference | Page | Description of Changes | Reason for Revision |
|------------------|------|--|--|
| All sheets | 4-14 | Revision A notation added to all plans and sheet number boxes | For presentational clarity. |
| All sheets | 4-14 | Note added to Key to show private access to be temporarily stopped up, private access works and private access subject to traffic regulation measures. | Request from Examining Authority set out in Section 51 advice. To identify private roads that might be affected by Article 12 of the Draft Developed Consent Order. |
| Index Sheet | 4 | Private access shown on Index Sheet Plan | To identify private roads affected by Article 12 |
| Sheet 1 of 10 | 5 | Private access 1e-1f added Private access 1g-(2f) added | To identify private roads affected by Article 12 |
| Sheet 2 of 10 | 6 | Private access (1g)-2f added Private access 2g-2h added Private access 2i-(4d) added | To identify private roads affected by Article 12 |
| Sheet 3 of 10 | 7 | Private access 3a-3b added | To identify private roads affected by Article 12 |
| Sheet 4 of 10 | 8 | Private access (2i)-4d added Private access 4e-4f, 4f-4g, 4h-4i, 4i-4j, and 4k-4l added | To identify private roads affected by Article 12 |
| Sheet 5 of 10 | 9 | Private access 5b-5c, 5d-5e, and 5h-5i added Private access 5f-(6g) added Private access 5g-(6h) added Private access 5j-(7l) added | To identify private roads affected by Article 12 |
| Sheet 6 of 10 | 10 | Private access 6f-6i, 6h-6j, 6j-6k, and 6l-6m added Private access (5f)-6g added Private access (5g)-6h added | To identify private roads affected by Article 12 |
| Sheet 7 of 10 | 11 | Private access (5j)-7l added Private access 7m-7n, 7n-7o, 7p-7q, 7r-7s added | To identify private roads affected by Article 12 |

| | | | |
|--------------------------------|----------------------|--|---|
| Sheet 8 of 10 | 12 | Private access 8g-8i added | To identify private roads affected by Article 12 |
| Sheet 9 of 10 | 13 | Private access 9o-9p added | To identify private roads affected by Article 12 |
| Sheet 10 of 10 | 14 | Private access 10h-10i, 10i-10j, 10k-10l, 10k-10n, 10m-10n, and 10n-10o added | To identify private roads affected by Article 12 |
| All sheets | 3-13 | Updates to annotations and title block | For presentational clarity. |
| Index Sheet | 3 | Order limits and relevant annotations revised | Presentation of changes to Order Limits as applied for in Change Request Application [EN010132/CR1/WB9.2]. |
| Sheet 1 of 10 | 4 | Extension of Order Limits, and point 1a moved accordingly | Presentation of Order Limit Change 1 |
| Sheet 5 of 10 | 8 | Extension of Order Limits | Presentation of Order Limit Change 2 |
| Sheet 6 of 10 | 9 | Extension of Order Limits | Presentation of Order Limit Change 3 |
| Sheet 7 of 10 | 10 | Extension of Order Limits, and point 7g moved accordingly | Presentation of Order Limit Change 4 |
| Sheet 10 of 10 | 13 | Extension of Order Limits, and private access 10k-10p added | Presentation of Order Limit Change 5 |

~~All other changes made to text and to tables are shown as tracked changes.~~

- Key**
- Order Limits
 - Sheet Index
 - Reference point within schedule
 - Street to be temporarily stopped up
 - Street works / Street subject to traffic regulation measures
 - Private access to be temporarily stopped up
 - Private access works / Private access subject to traffic regulation measures

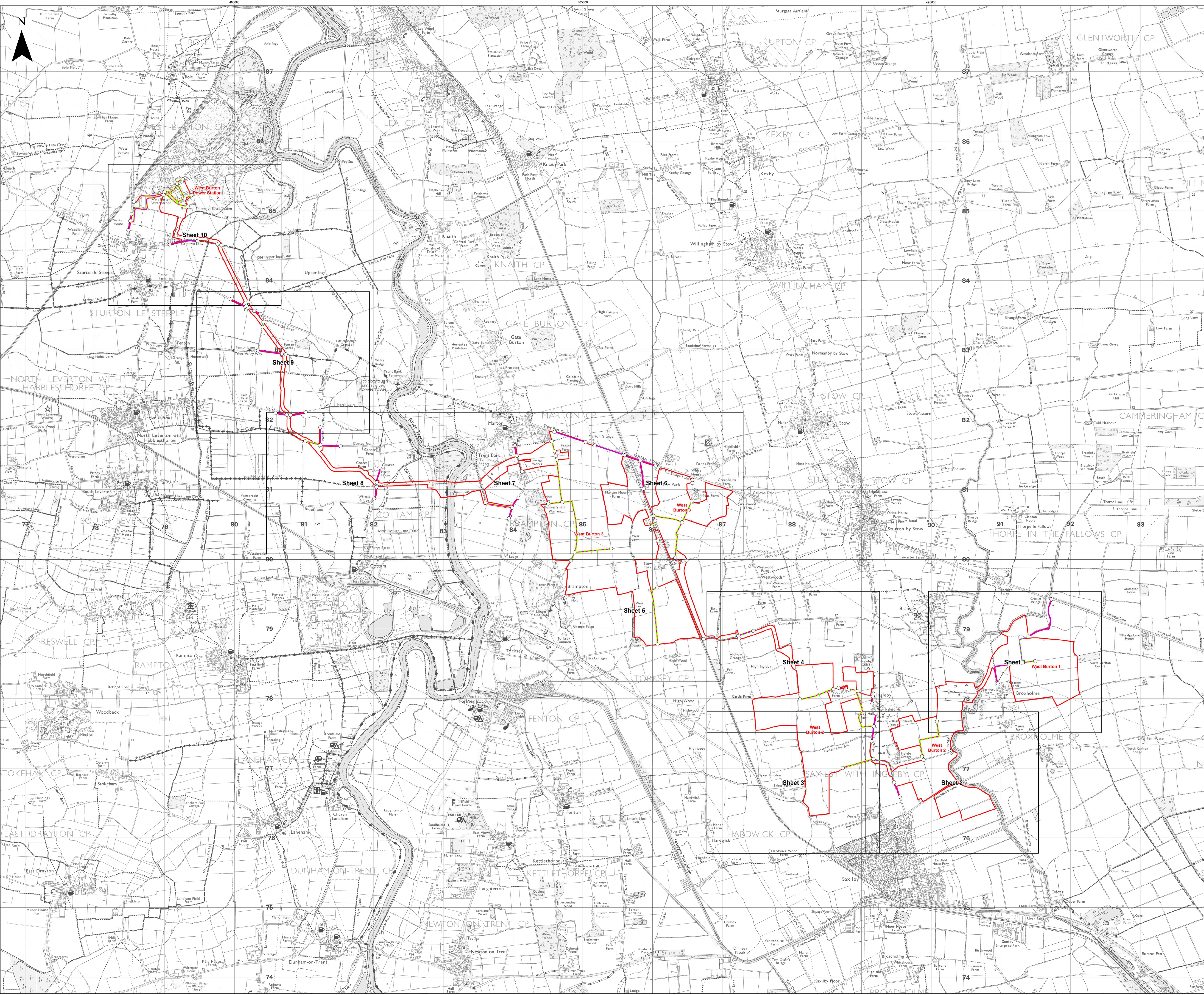
Layers: Historic England, 2024; Nottinghamshire County Council, 2024; Lincolnshire County Council, 2024; Lanpro, 2024; ICF, 2024
 Base map: Reproduced from Ordnance Survey digital map data © Crown copyright 2024. All rights reserved. License number 0100031673

0 1 2 Kilometres
 Scale: 1:17,500@A0

| | |
|--------------------------------|----------------------------------|
| APPP Regulation: 5(2)(k) | Application Doc No. CR1/WB2.11_B |
| Ref: P2983_LPR_ZZ_ON_DR_Z_0211 | Date: 19/01/2024 |
| Drawn by: AZ | Checked by: JC |

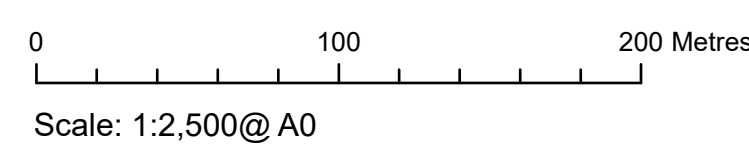
Streets Plan (Change Request Version)
 Index Sheet

WEST BURTON SOLAR PROJECT



- Key**
- Order Limits
 - Sheet Index
 - Reference point within schedule
 - Street to be temporarily stopped up
 - Street works / Street subject to traffic regulation measures
 - Private access to be temporarily stopped up
 - Private access works / Private access subject to traffic regulation measures

Layers: Lincolnshire County Council, 2024; Nottinghamshire County Council, 2024; North Lincolnshire County Council, 2024; Lanpro, 2024; IGI, 2024
 Base map: Reproduced from Ordnance Survey digital map data © Crown copyright 2024. All rights reserved. Licence number 0100031673

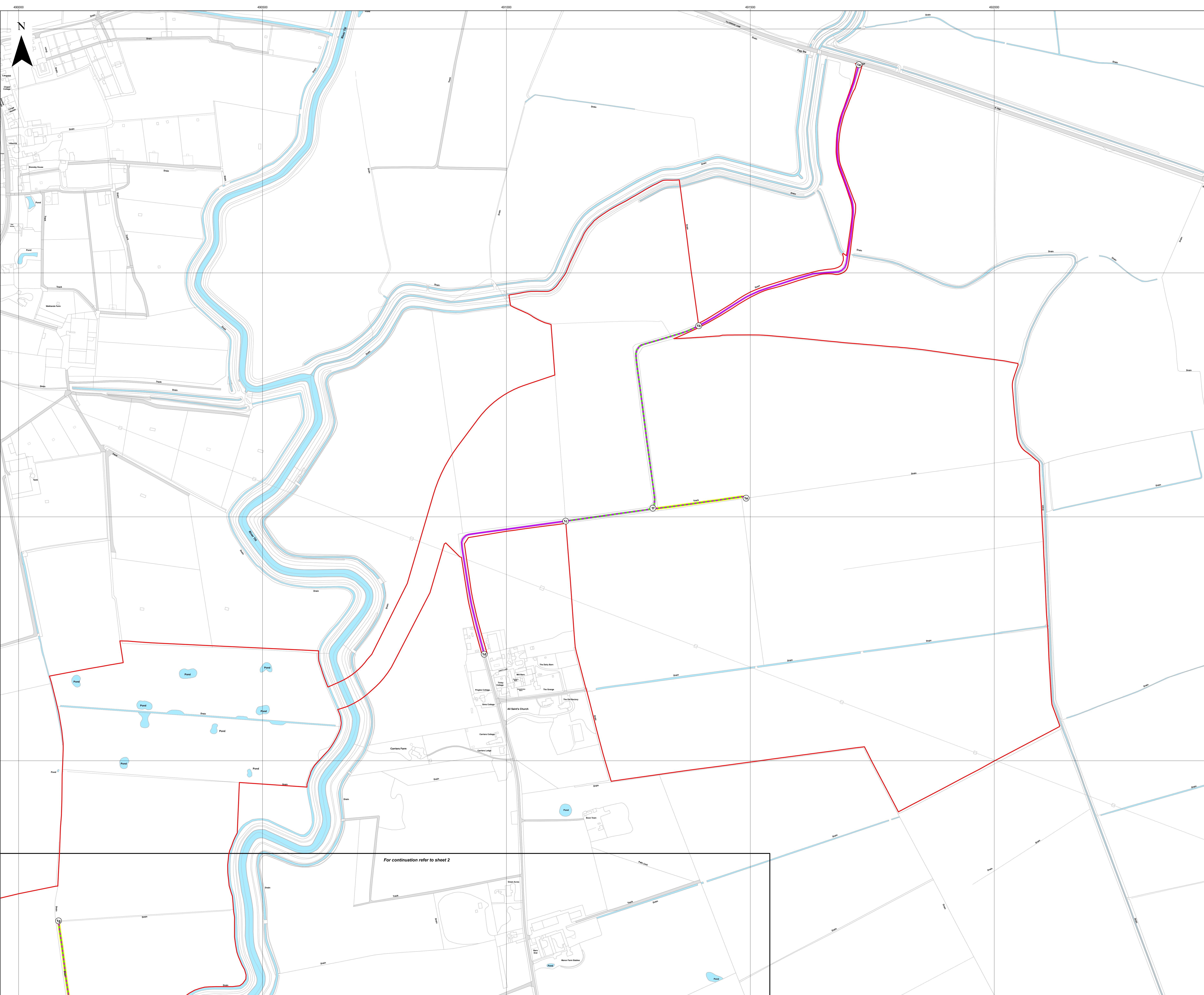


| | |
|--------------------------------|----------------------------------|
| APFP Regulation: 5(2)(k) | Application Doc No. CR1/WB2.11_B |
| Ref: P2963_LPR_ZZ_ON_DR_Z_0212 | Date: 19/01/2024 |
| Drawn by: AZ | Checked by: JC |

Streets Plan (Change Request Version)
Sheet 1 of 10

WEST BURTON SOLAR PROJECT

For continuation refer to sheet 2

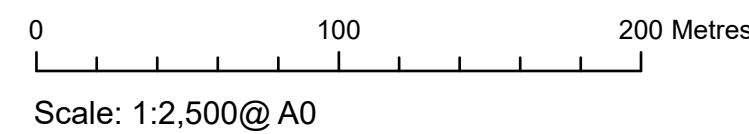


- Key**
- Order Limits
 - Sheet Index
 - Reference point within schedule
 - Street to be temporarily stopped up
 - Street works / Street subject to traffic regulation measures
 - Private access to be temporarily stopped up
 - Private access works / Private access subject to traffic regulation measures

For continuation refer to sheet 1

For continuation refer to sheet 3

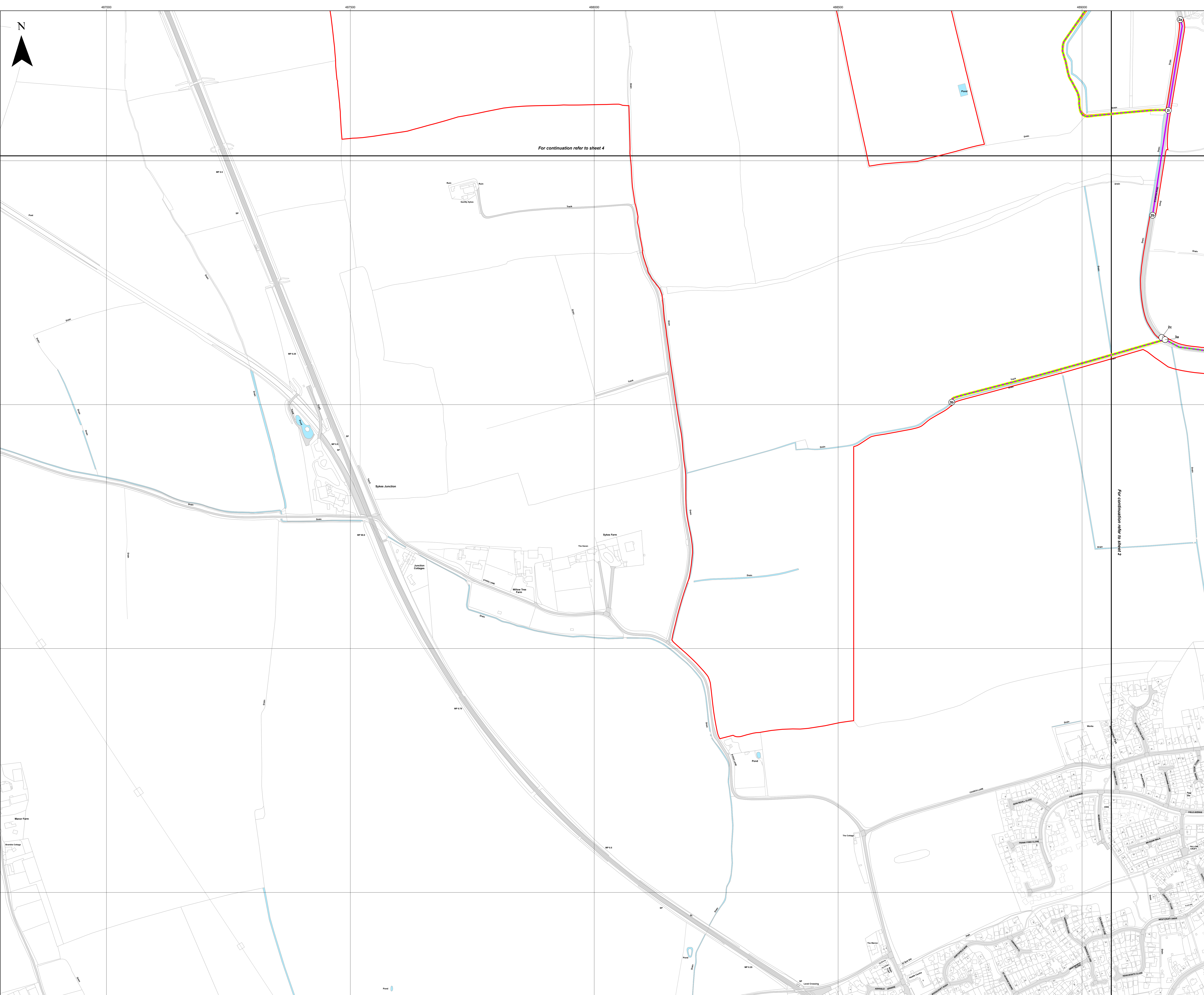
Layers: Lincolnshire County Council, 2024; Nottinghamshire County Council, 2024; North Lincolnshire County Council, 2024; Lanpro, 2024; IGI, 2024
Base map: Reproduced from Ordnance Survey digital map data © Crown copyright 2024. All rights reserved. Licence number 0100031673



| | |
|--------------------------------|----------------------------------|
| APFP Regulation: 5(2)(k) | Application Doc No. CR1/WB2.11_B |
| Ref: P2963_LPR_ZZ_ON_DR_Z_0212 | Date: 19/01/2024 |
| Drawn by: AZ | Checked by: JC |

Streets Plan (Change Request Version)
Sheet 2 of 10

WEST BURTON SOLAR PROJECT

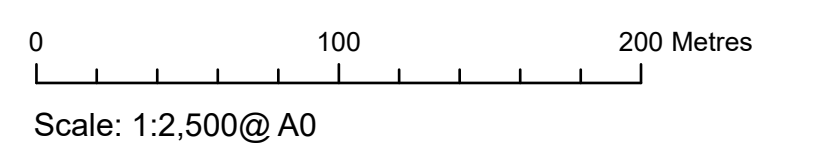


- Key**
- Order Limits
 - Sheet Index
 - Reference point within schedule
 - Street to be temporarily stopped up
 - Street works / Street subject to traffic regulation measures
 - Private access to be temporarily stopped up
 - Private access works / Private access subject to traffic regulation measures

For continuation refer to sheet 4

For continuation refer to sheet 2

Layers: Lincolnshire County Council, 2024; Nottinghamshire County Council, 2024; North Lincolnshire County Council, 2024; Lanpro, 2024; IGI, 2024
Base map: Reproduced from Ordnance Survey digital map data © Crown copyright 2024. All rights reserved. Licence number 0100031673



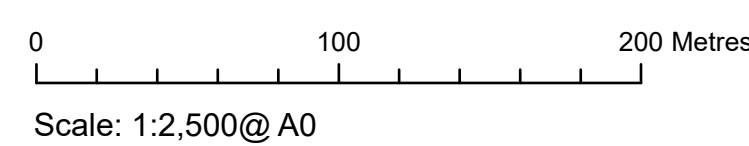
| | |
|--------------------------------|----------------------------------|
| APFP Regulation: 5(2)(k) | Application Doc No. CR1/WB2.11_B |
| Ref: P2963_LPR_ZZ_ON_DR_Z_0212 | Date: 19/01/2024 |
| Drawn by: AZ | Checked by: JC |

Streets Plan (Change Request Version)
Sheet 3 of 10

WEST BURTON SOLAR PROJECT

- Key**
- Order Limits
 - Sheet Index
 - Reference point within schedule
 - Street to be temporarily stopped up
 - Street works / Street subject to traffic regulation measures
 - Private access to be temporarily stopped up
 - Private access works / Private access subject to traffic regulation measures

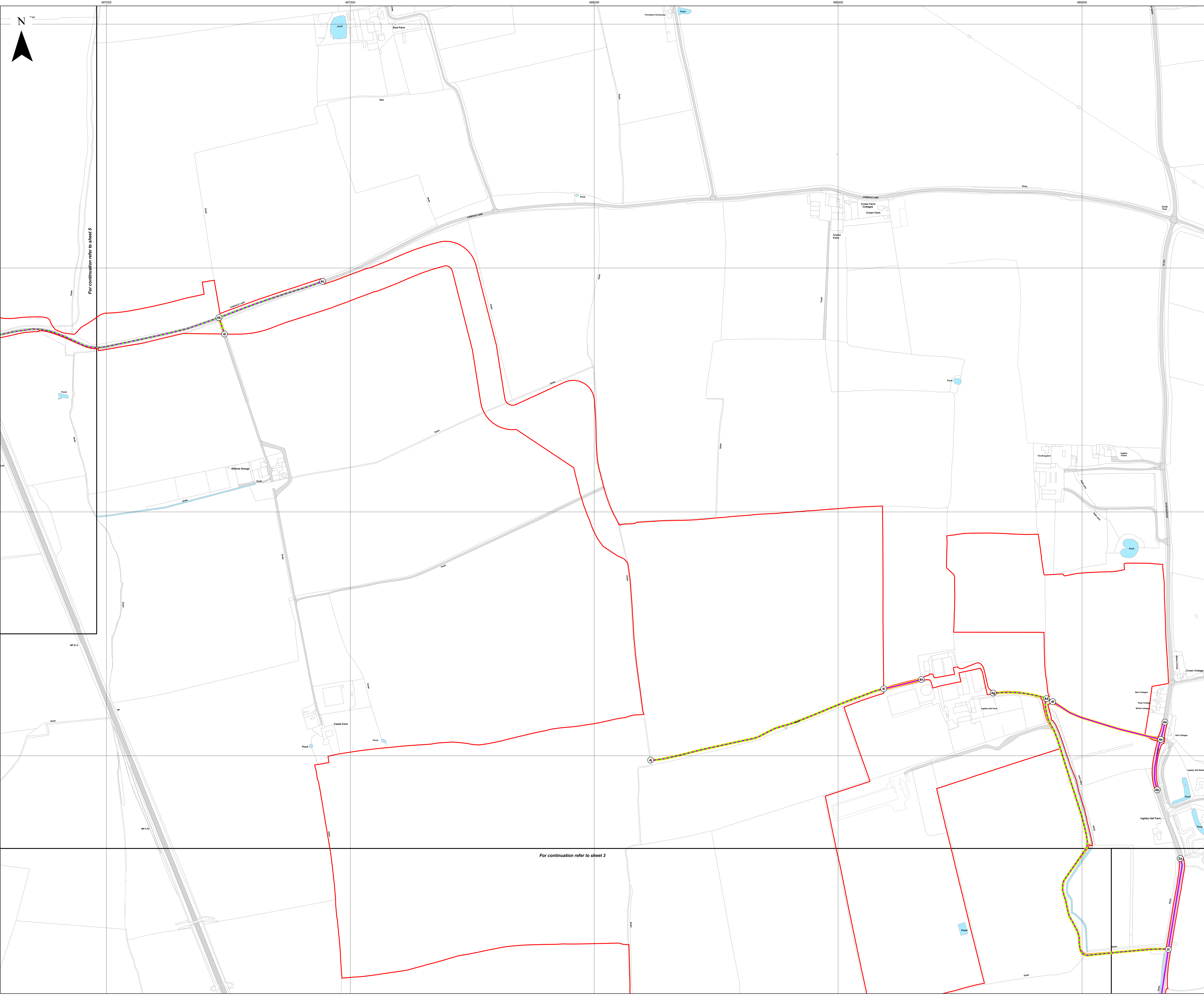
Layers: Lincolnshire County Council, 2024; Nottinghamshire County Council, 2024; North Lincolnshire County Council, 2024; Lanpro, 2024; IGI, 2024
Base map: Reproduced from Ordnance Survey digital map data © Crown copyright 2024. All rights reserved. Licence number 0100031673

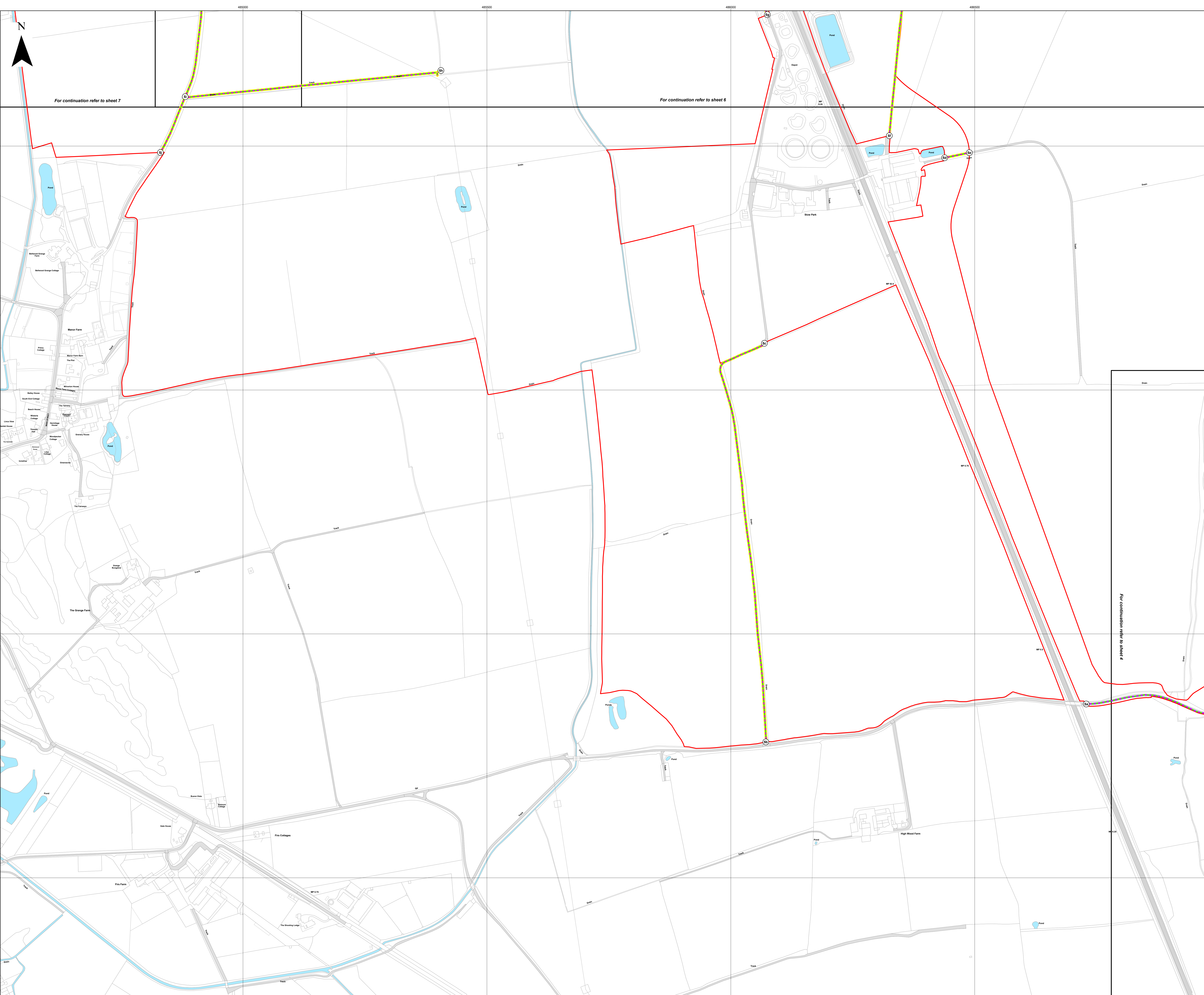


| | |
|--------------------------------|----------------------------------|
| APFP Regulation: 5(2)(k) | Application Doc No. CR1/WB2.11_B |
| Ref: P2963_LPR_ZZ_ON_DR_Z_0212 | Date: 19/01/2024 |
| Drawn by: AZ | Checked by: JC |

Streets Plan (Change Request Version)
Sheet 4 of 10

WEST BURTON SOLAR PROJECT





Key

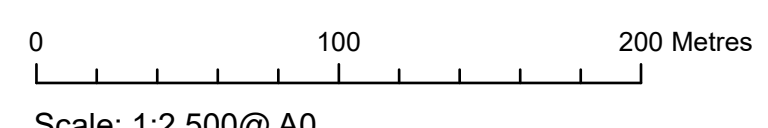
- Order Limits
- Sheet Index
- Reference point within schedule
- Street to be temporarily stopped up
- Private access to be temporarily stopped up
- Private access works / Private access subject to traffic regulation measures

For continuation refer to sheet 7

For continuation refer to sheet 6

For continuation refer to sheet 4

Layers: Lincolnshire County Council, 2024; Nottinghamshire County Council, 2024; North Lincolnshire County Council, 2024; Lanpro, 2024; IGI, 2024
Base map: reproduced from Ordnance Survey digital map data © Crown copyright 2024. All rights reserved. License number 0100031673



| | |
|--------------------------------|----------------------------------|
| Scale: 1:2,500@ A0 | |
| APFP Regulation: 5(2)(k) | Application Doc No. CR1/WB2.11_B |
| Ref: P2963_LPR_ZZ_ON_DR_Z_0212 | Date: 19/01/2024 |
| Drawn by: AZ | Checked by: JC |

Streets Plan (Change Request Version)
Sheet 5 of 10

WEST BURTON SOLAR PROJECT

- Key**
- Order Limits
 - Sheet Index
 - Reference point within schedule
 - Street works / Street subject to traffic regulation measures
 - Private access to be temporarily stopped up
 - Private access works / Private access subject to traffic regulation measures

Layers: Lincolnshire County Council, 2024; Nottinghamshire County Council, 2024; North Lincolnshire County Council, 2024; Lanpro, 2024; IGI, 2024
Base map: Reproduced from Ordnance Survey digital map data © Crown copyright 2024. All rights reserved. License number 0100031673

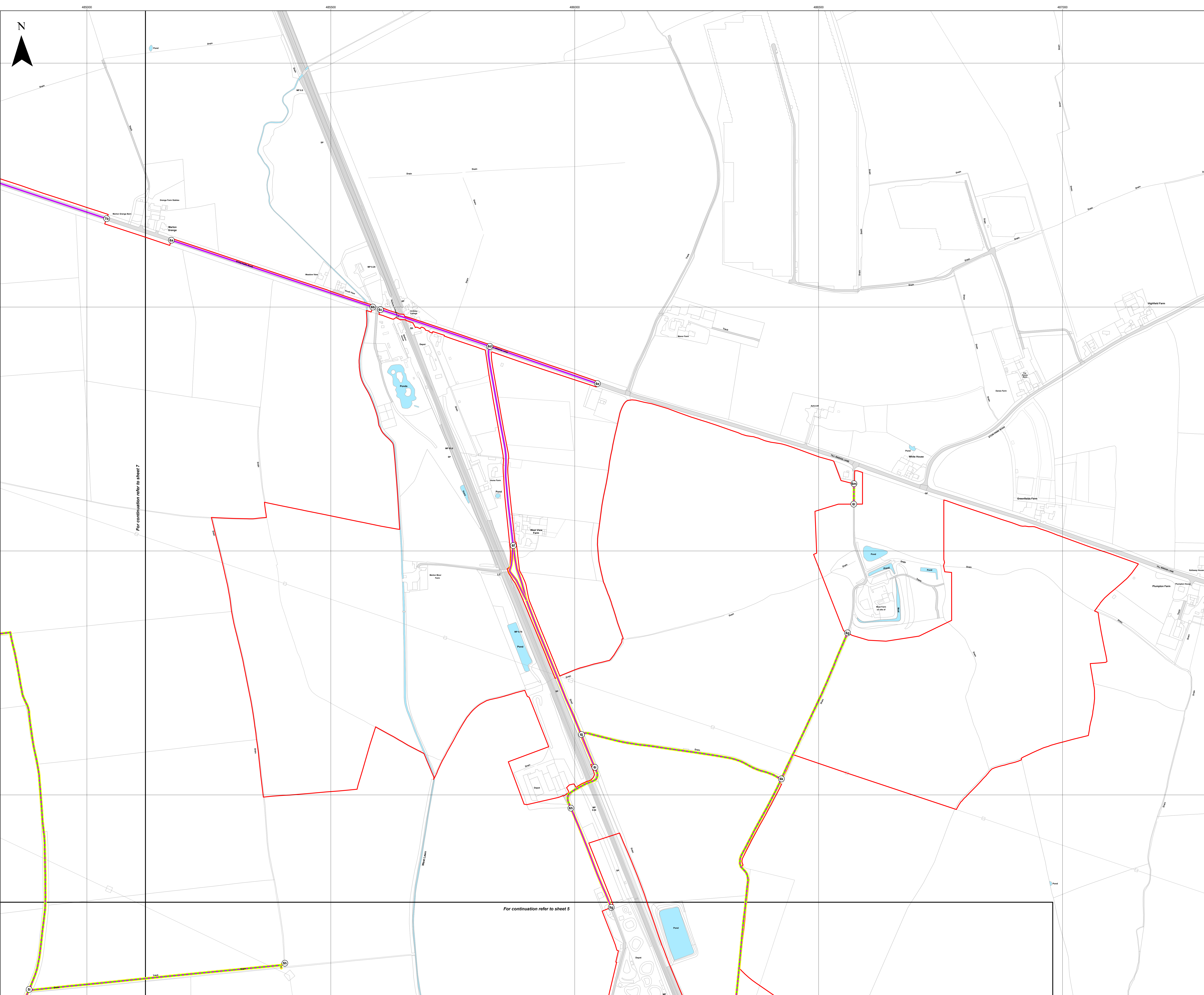
0 100 200 Metres

Scale: 1:2,500@ A0

| | |
|--------------------------------|----------------------------------|
| APFP Regulation: 5(2)(k) | Application Doc No. CR1/WB2.11_B |
| Ref: P2963_LPR_ZZ_ON_DR_Z_0212 | Date: 19/01/2024 |
| Drawn by: AZ | Checked by: JC |

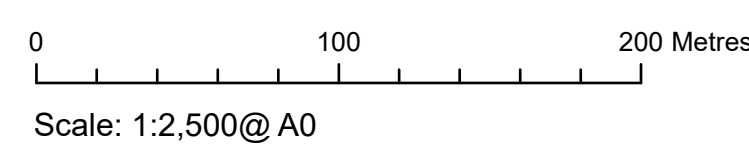
Streets Plan (Change Request Version)
Sheet 6 of 10

WEST BURTON SOLAR PROJECT



- Key**
- Order Limits
 - Sheet Index
 - Reference point within schedule
 - Street to be temporarily stopped up
 - Street works / Street subject to traffic regulation measures
 - Private access to be temporarily stopped up
 - Private access works / Private access subject to traffic regulation measures

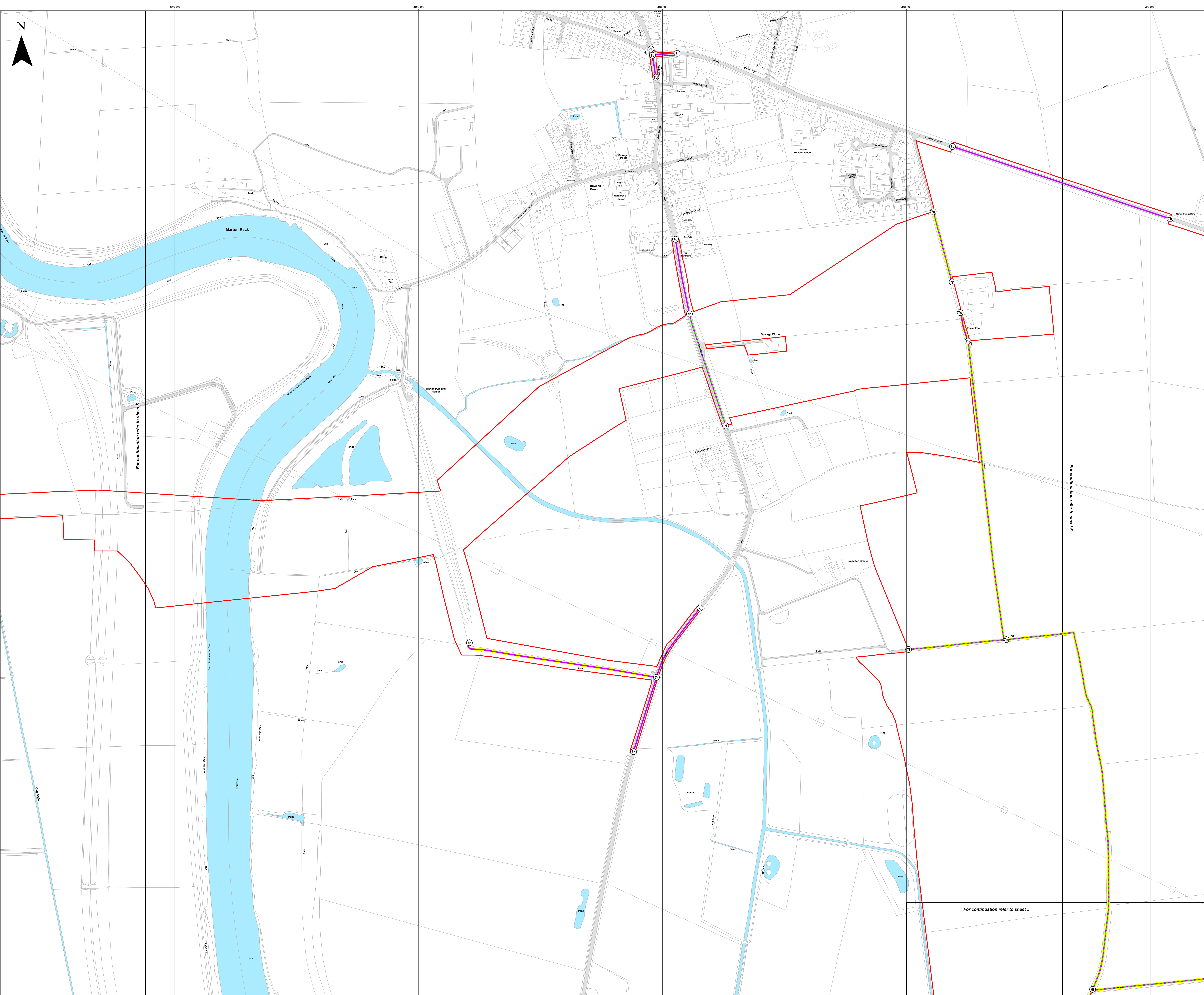
Layers: Lincolnshire County Council, 2024; Nottinghamshire County Council, 2024; North Lincolnshire County Council, 2024; Lanpro, 2024; IGI, 2024
 Base map: Reproduced from Ordnance Survey digital map data © Crown copyright 2024. All rights reserved. License number 0100031673



| | |
|--------------------------------|----------------------------------|
| APFP Regulation: 5(2)(k) | Application Doc No. CR1/WB2.11_B |
| Ref: P2963_LPR_ZZ_ON_DR_Z_0212 | Date: 19/01/2024 |
| Drawn by: AZ | Checked by: JC |

Streets Plan (Change Request Version)
 Sheet 7 of 10

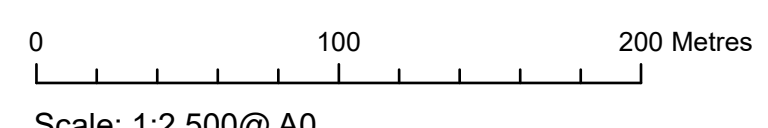
WEST BURTON SOLAR PROJECT



Key

- Order Limits
- Sheet Index
- Reference point within schedule
- Street to be temporarily stopped up
- Street works / Street subject to traffic regulation measures
- Private access to be temporarily stopped up
- Private access works / Private access subject to traffic regulation measures

Layers: Lincolnshire County Council, 2024; Nottinghamshire County Council, 2024; North Lincolnshire County Council, 2024; Lanpro, 2024; IGI, 2024
Base map: Reproduced from Ordnance Survey digital map data © Crown copyright 2024. All rights reserved. Licence number 0100031673

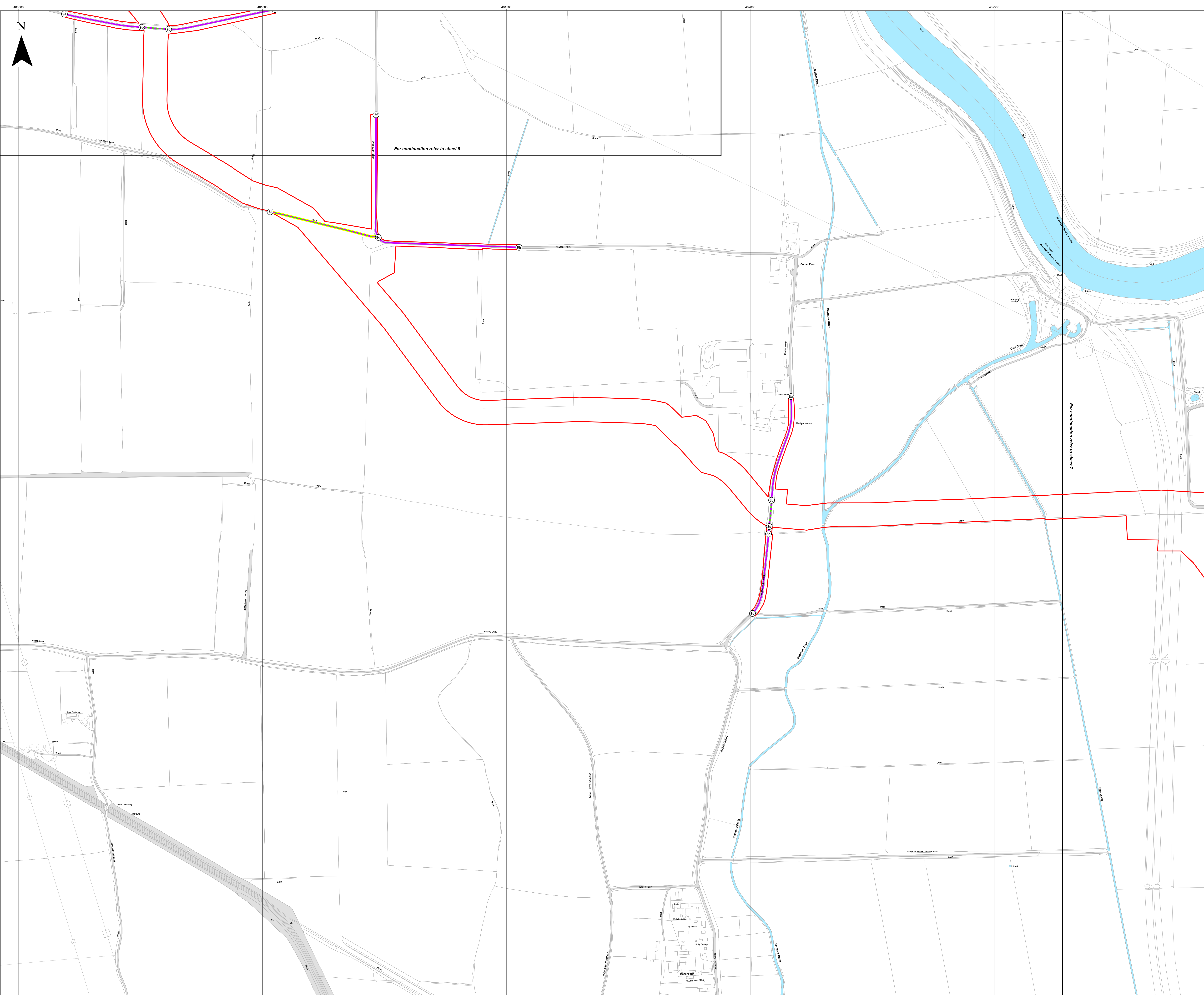



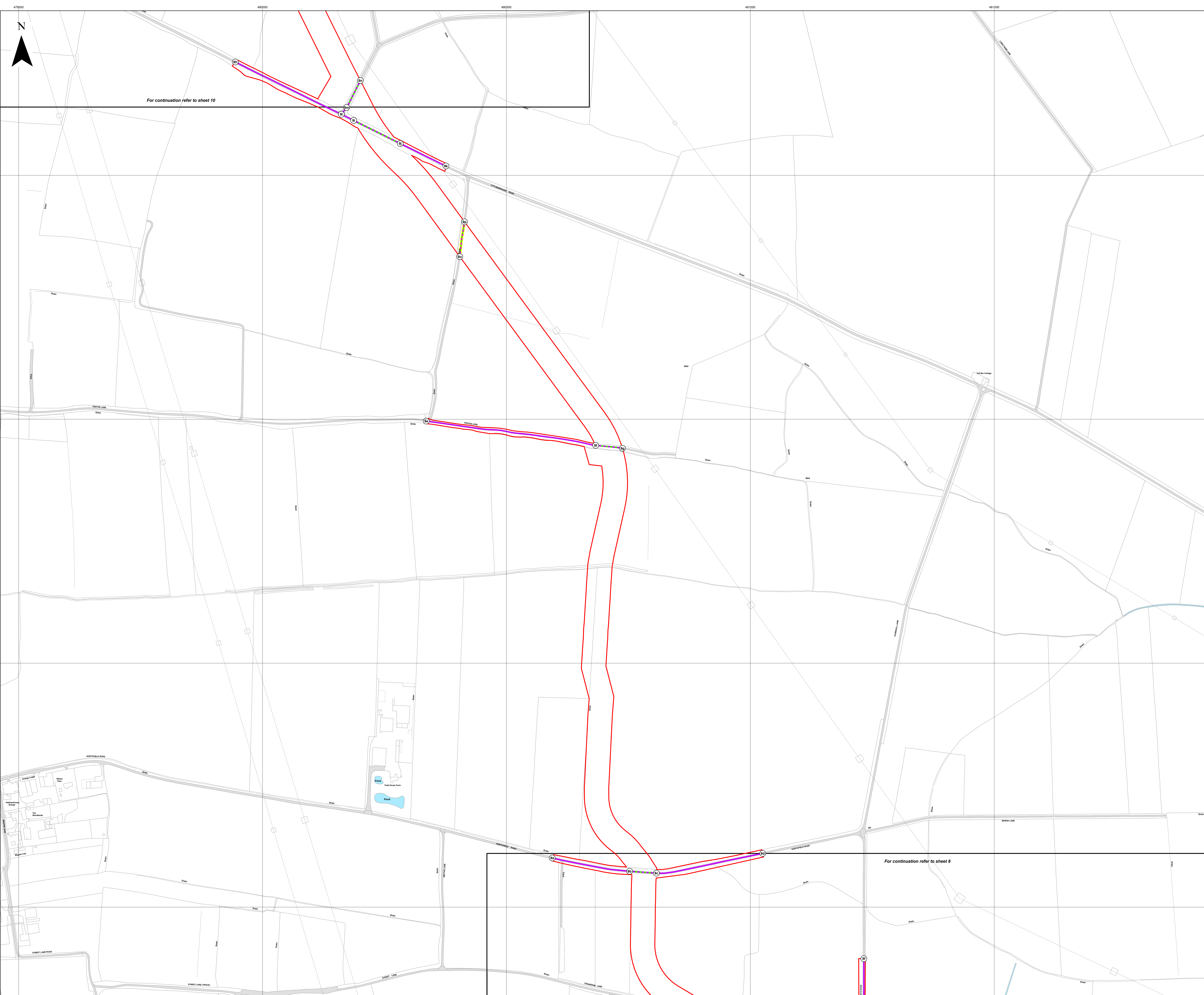
Scale: 1:2,500@ A0

| | |
|--------------------------------|----------------------------------|
| APFP Regulation: 5(2)(k) | Application Doc No. CR1/WB2.11_B |
| Ref: P2963_LPR_ZZ_ON_DR_Z_0212 | Date: 19/01/2024 |
| Drawn by: AZ | Checked by: JC |

Streets Plan (Change Request Version)
Sheet 8 of 10

WEST BURTON SOLAR PROJECT



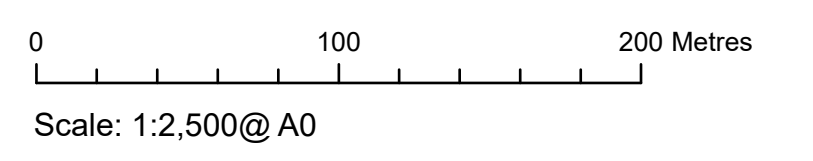


For continuation refer to sheet 10

For continuation refer to sheet 8

- Key**
- Order Limits
 - Sheet Index
 - Reference point within schedule
 - Street to be temporarily stopped up
 - Street works / Street subject to traffic regulation measures
 - Private access to be temporarily stopped up
 - Private access works / Private access subject to traffic regulation measures

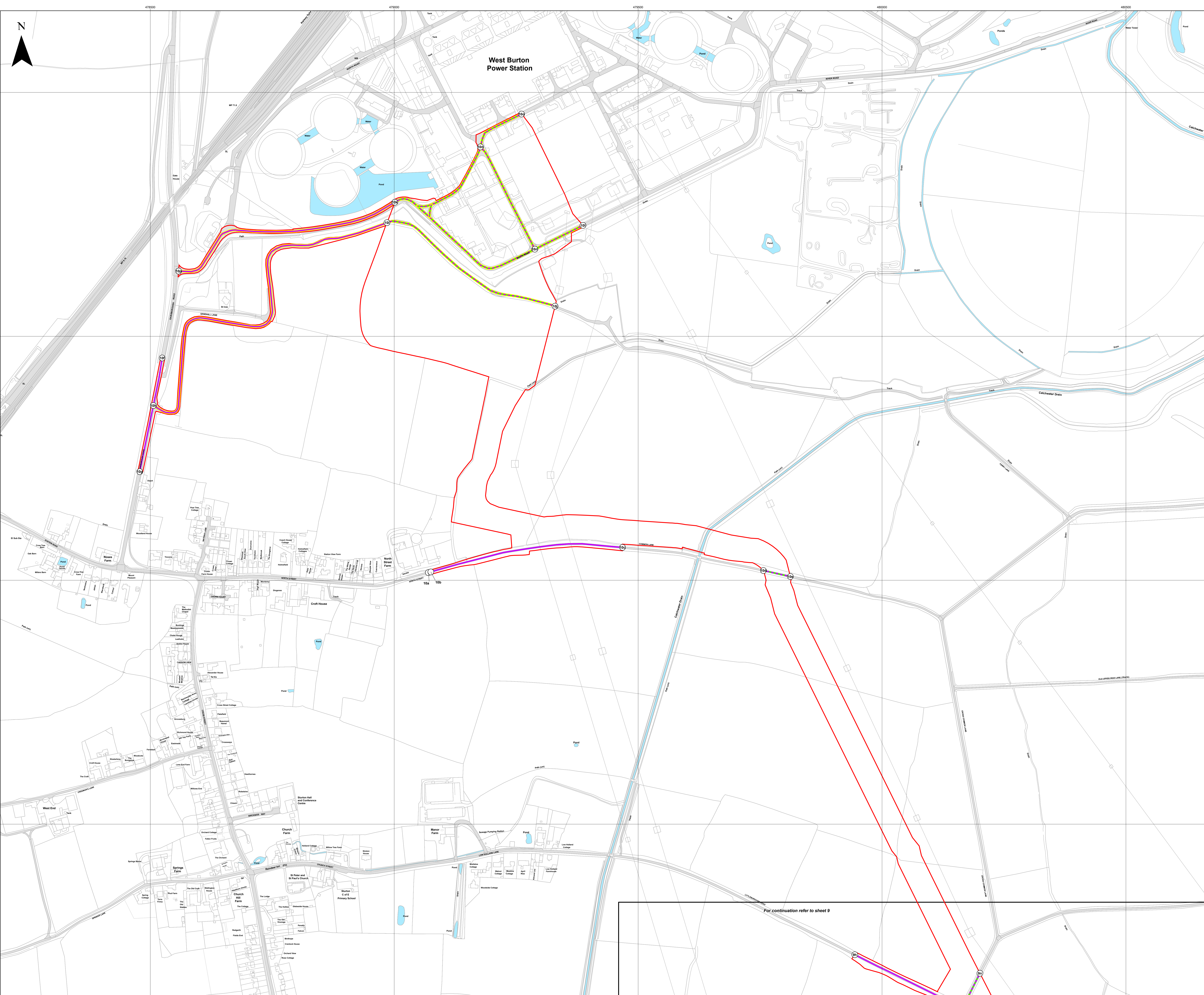
Layers: Lincolnshire County Council, 2024; Nottinghamshire County Council, 2024; North Lincolnshire County Council, 2024; Lanpro, 2024; IGS, 2024
Base map: Reproduced from Ordnance Survey digital map data © Crown copyright 2024. All rights reserved. License number 0100031673










| | |
|--------------------------------|----------------------------------|
| APFP Regulation: 5(2)(k) | Application Doc No. CR1/WB2.11_B |
| Ref: P2963_LPR_ZZ_ON_DR_Z_0212 | Date: 19/01/2024 |
| Drawn by: AZ | Checked by: JC |

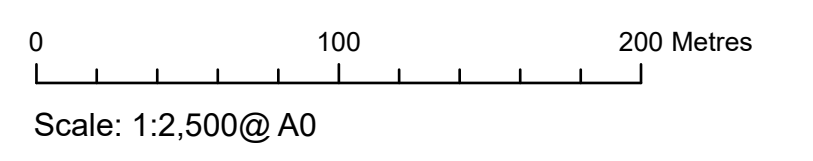
Streets Plan (Change Request Version)
Sheet 9 of 10

WEST BURTON SOLAR PROJECT



- Key**
-  Order Limits
 -  Sheet Index
 -  Reference point within schedule
 -  Street to be temporarily stopped up
 -  Street works / Street subject to traffic regulation measures
 -  Private access to be temporarily stopped up
 -  Private access works / Private access subject to traffic regulation measures

Layers: Lincolnshire County Council, 2024; Nottinghamshire County Council, 2024; North Lincolnshire County Council, 2024; Lanpro, 2024; IGI, 2024
 Base map: Reproduced from Ordnance Survey digital map data © Crown copyright 2024. All rights reserved. License number 0100031673



| | |
|--------------------------------|----------------------------------|
| APFP Regulation: 5(2)(k) | Application Doc No. CR1/WB2.11_B |
| Ref: P2983_LPR_ZZ_ON_DR_Z_0212 | Date: 19/01/2024 |
| Drawn by: AZ | Checked by: JC |

Streets Plan (Change Request Version)
Sheet 10 of 10

WEST BURTON SOLAR PROJECT

For continuation refer to sheet 9